



UNIVERSITY OF CAMBRIDGE INTERNATIONAL EXAMINATIONS
General Certificate of Education Advanced Subsidiary Level and Advanced Level

www.PapaCambridge.com

GEOGRAPHY

9696/32

Paper 3 Advanced Human Options

May/June 2010

INSERT

1 hour 30 minutes

READ THESE INSTRUCTIONS FIRST

This Insert contains all the Figures referred to in the questions.

This document consists of **4** printed pages.



Fig. 1 for Question 1

Model linking agricultural change to inequalities between farmers

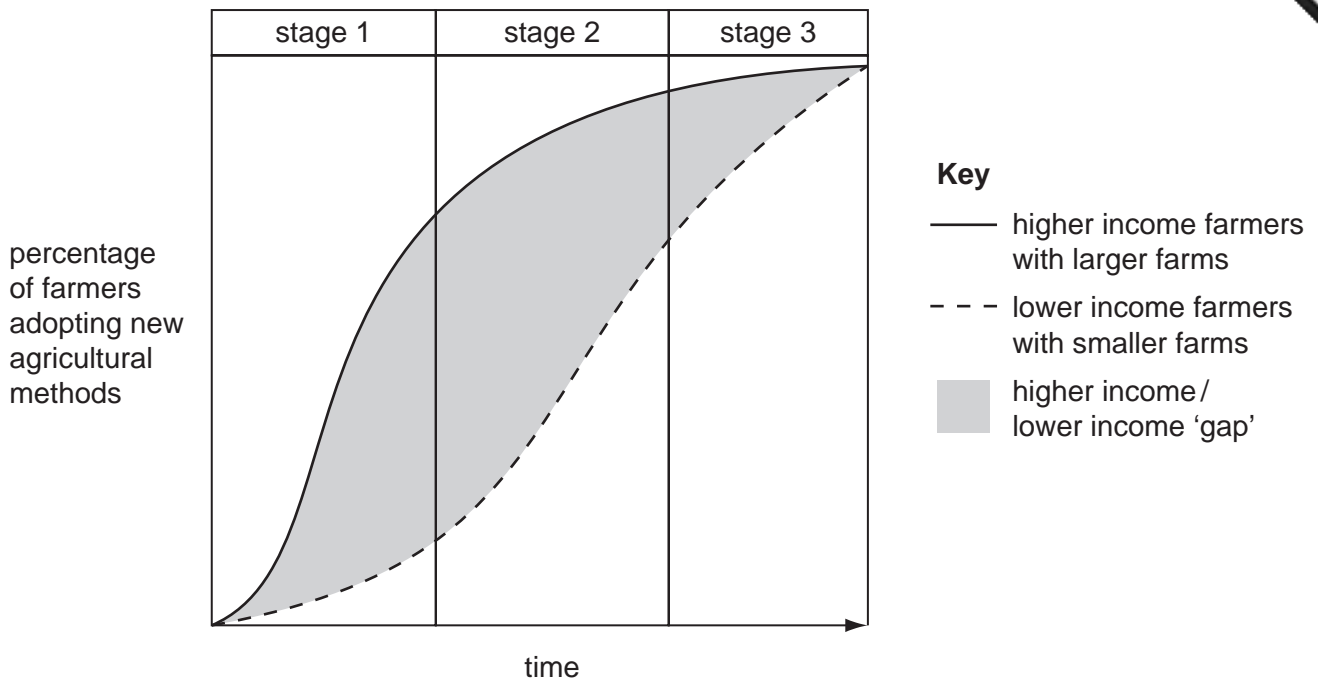


Fig. 2 for Question 3

Global consumption of coal, 1997 and 2007

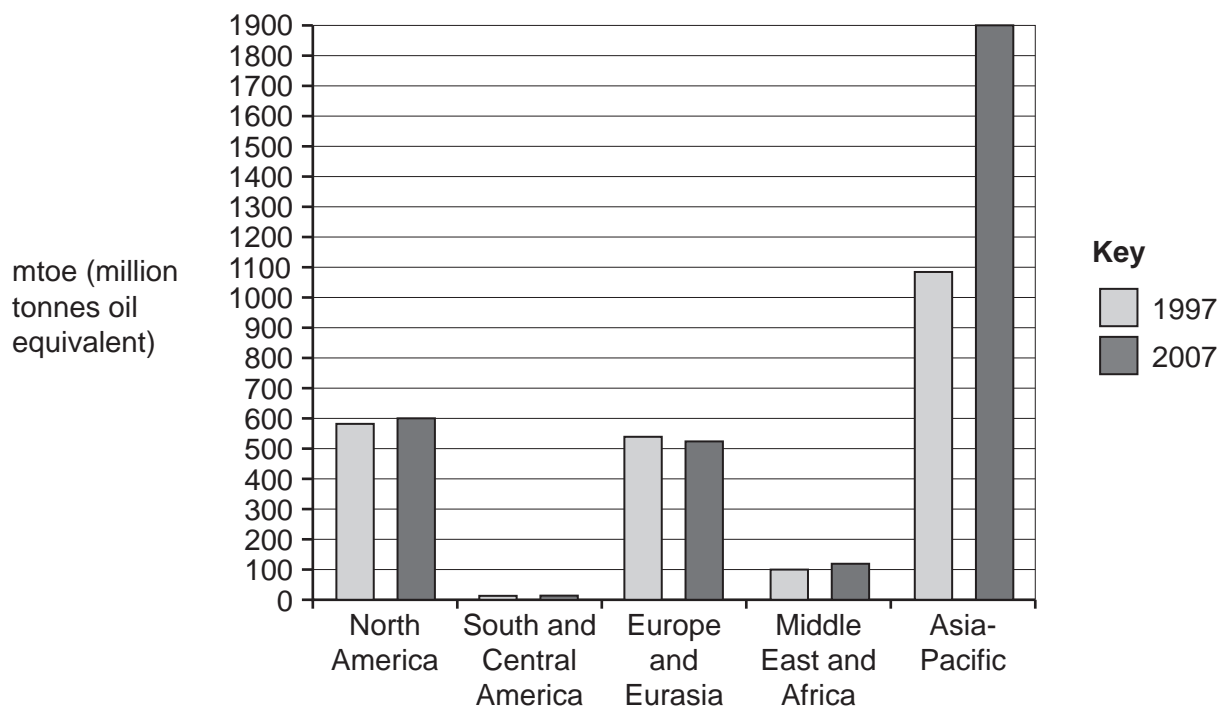
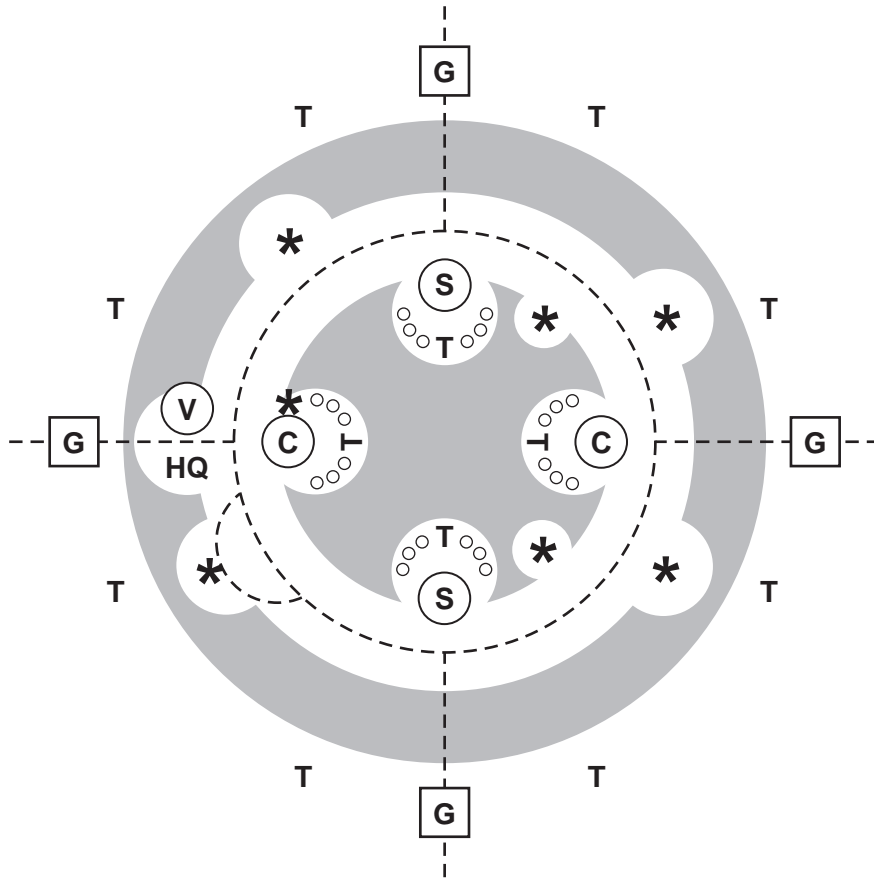



Fig. 3 for Question 6

A model for the management of national parks in the USA





Key


 backcountry or wilderness

 front country or developed corridor

 surfaced road


 car park with information point


 gateway settlement

 marked trail

T wilderness trail starting point

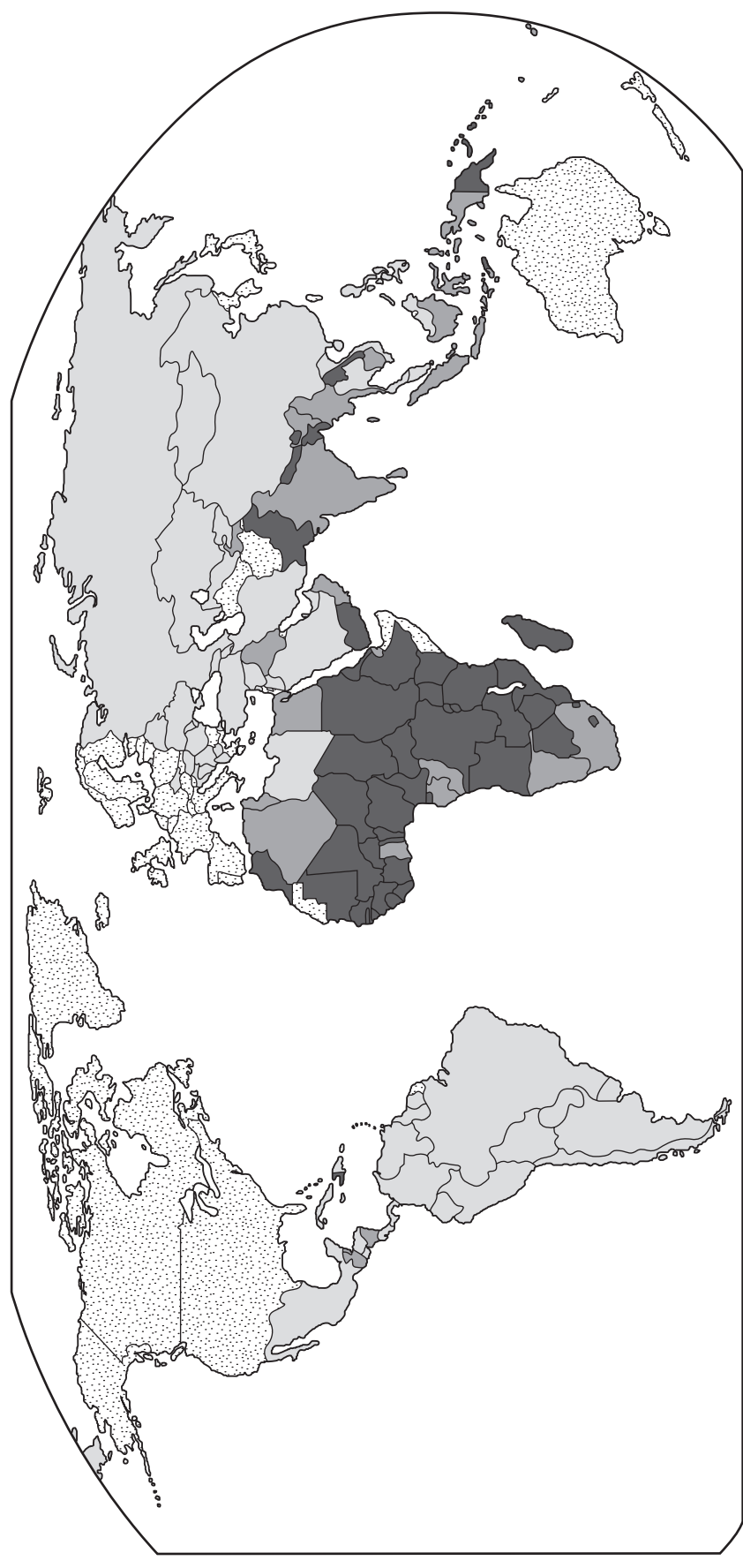
HQ park headquarters

 campsite

 services





 visitor centre

Fig. 4 for Question 7
Human Poverty Index*, by country, 2008



* The Human Poverty Index (HPI) comprises a number of indicators of basic deprivation: low life expectancy, lack of basic education and lack of access to resources.

Key

	low human poverty		high human poverty
	medium human poverty		not ranked

Permission to reproduce items where third-party owned material protected by copyright is included has been sought and cleared where possible. Every reasonable effort has been made by the publisher (UCLES) to trace copyright holders, but if any items requiring clearance have unwittingly been included, the publisher will be pleased to make amends at the earliest possible opportunity.